








Driving directions to **Radsystem GmbH Mosel**






From North (via B175)

- Follow the highway B175 in the direction „Zwickau“ (southwards)
- After the small village „Oberschindmaas“ exit the highway B175 at the sign „ “ (or „ “)
- Radsystem GmbH Mosel is located on the premises of  Driveline (enter main gate on the left)







From North (via A9)

- Follow the interstate A9 (direction to “München”) to the interchange “Hermsdorfer Kreuz“ with A4
- Change there to the interstate A4 and follow the signs to “Dresden”
- Continue further as described **From West or East (via A4)**

From West or East (via A4)

- Follow the interstate A4 till the exit “Meerane“
- Exit the interstate and follow the highway B93 in the direction to „Zwickau“ (southward)
- At the interchange with the highway B175 change and follow the signs to “Glauchau“
- After less than 1 km exit the highway B175 at the traffic lights (direction to „Mosel“) at the sign „ “ (or „ “)
- Radsystem GmbH Mosel is located on the premises of  Driveline (enter main gate on the left)

From South (via A72)

- (on interstate A9 change at the junction with A72 “Bayerisches Vogtland“ to the direction “Chemnitz“)
- Follow the interstate A72 to the exit „Zwickau Ost“
- Follow then the sign „ Werk“ (state road S286) to the highway B93
- Enter B93 at the exit „Crossen“ and follow the signs “Altenburg“
- After ~2km change on to the highway B175 and follow the signs to “Glauchau“
- After less than 1 km exit the highway B175 at the traffic lights (direction to „Mosel“) at the sign „ “ (or „ “)
- Radsystem GmbH Mosel is located on the premises of  Driveline (enter main gate on the left side)